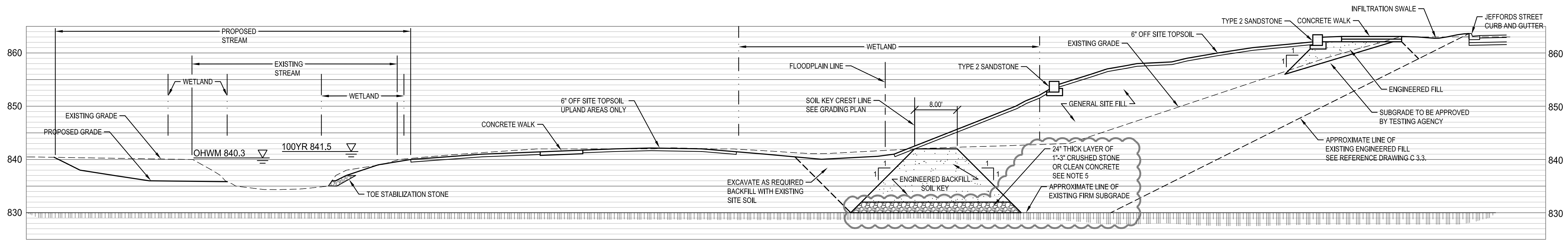


MILL CREEK PARK PHASE 1 IMPROVEMENTS

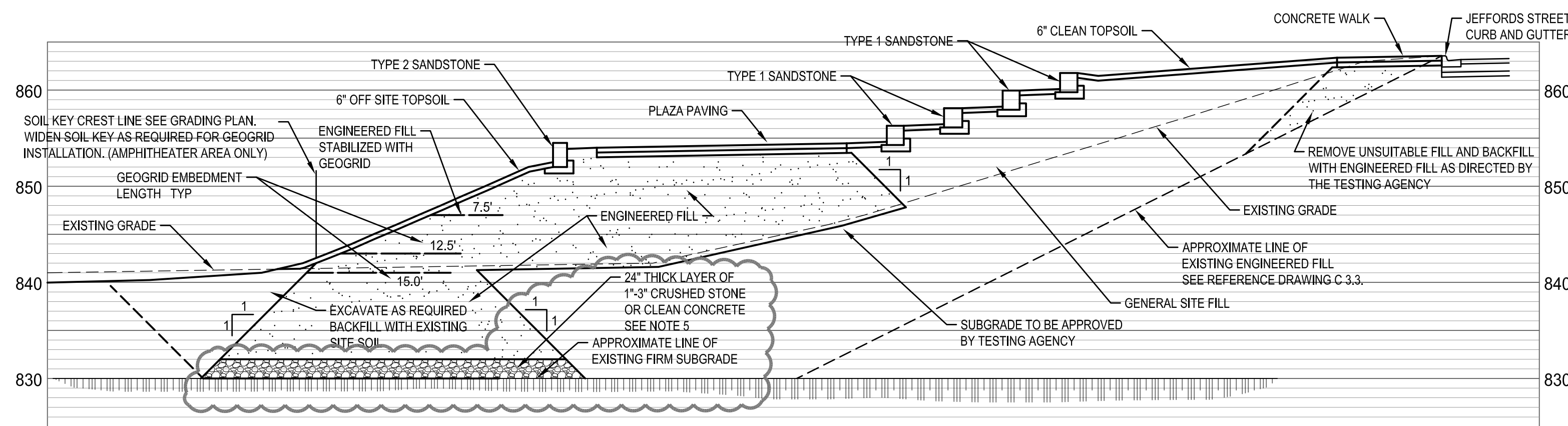
DEXTER, MICHIGAN

Owner:
VILLAGE OF DEXTER

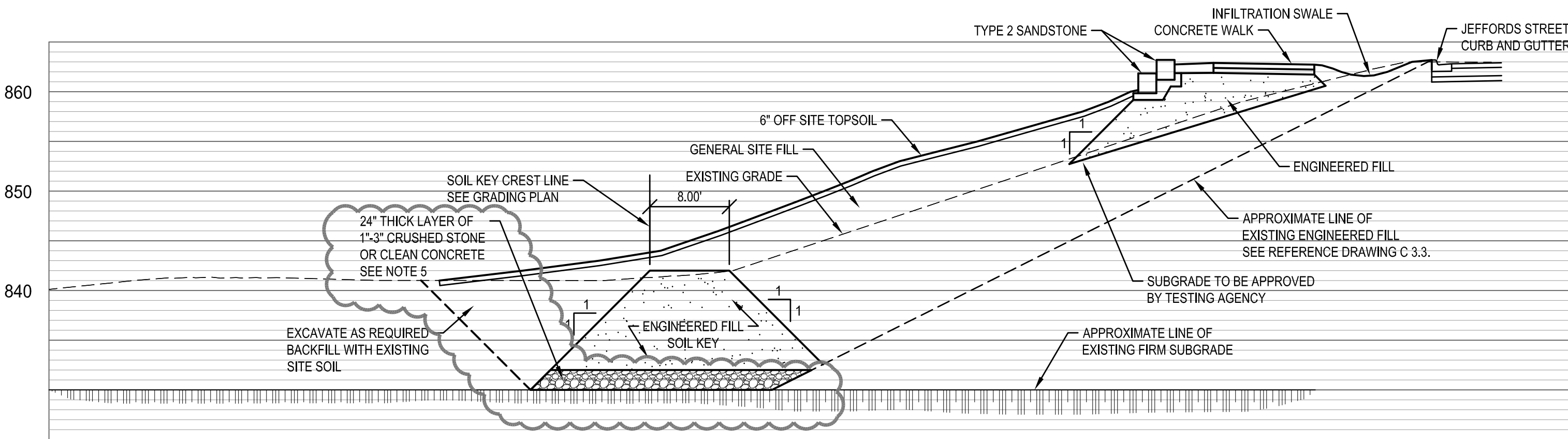
JJR landscape architecture
planning
urban design
civil engineering
environmental science
JJR, LLC
110 MILLER AVENUE
ANN ARBOR, MI 48104
734.662.4457 T
734.662.0779 F
www.jjr-us.com



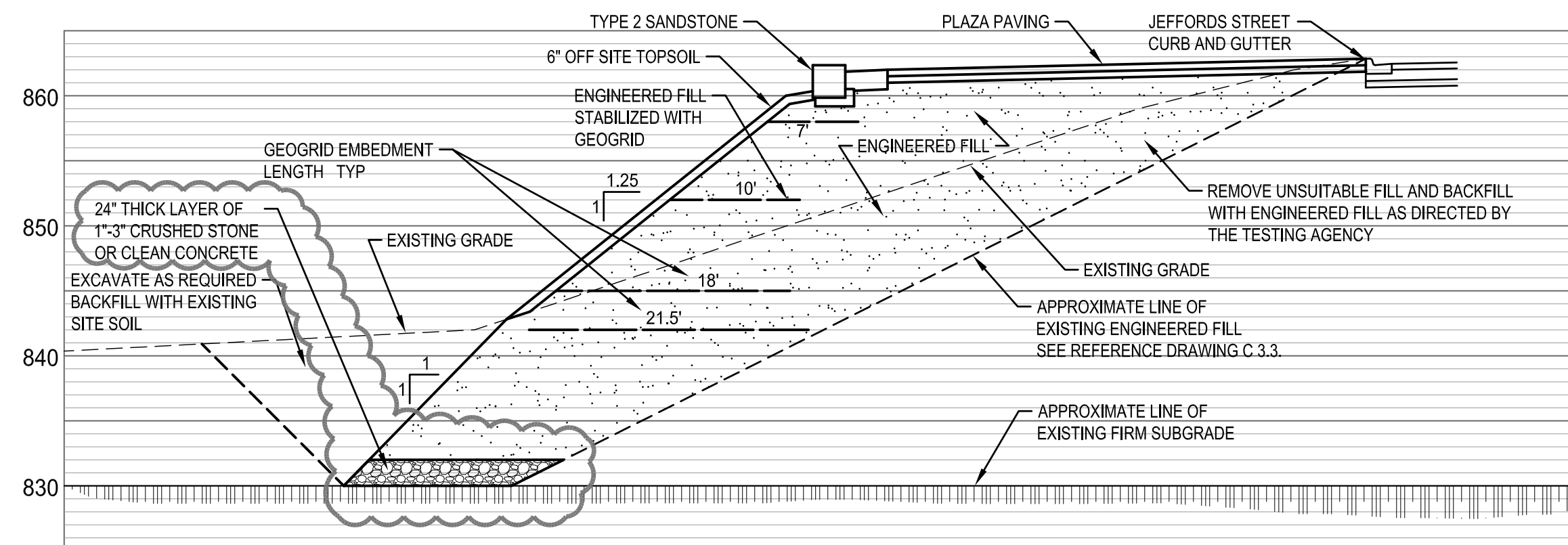
4 SECTION NORTH OF CENTRAL PLAZA
C-5 SCALE 1"=10'



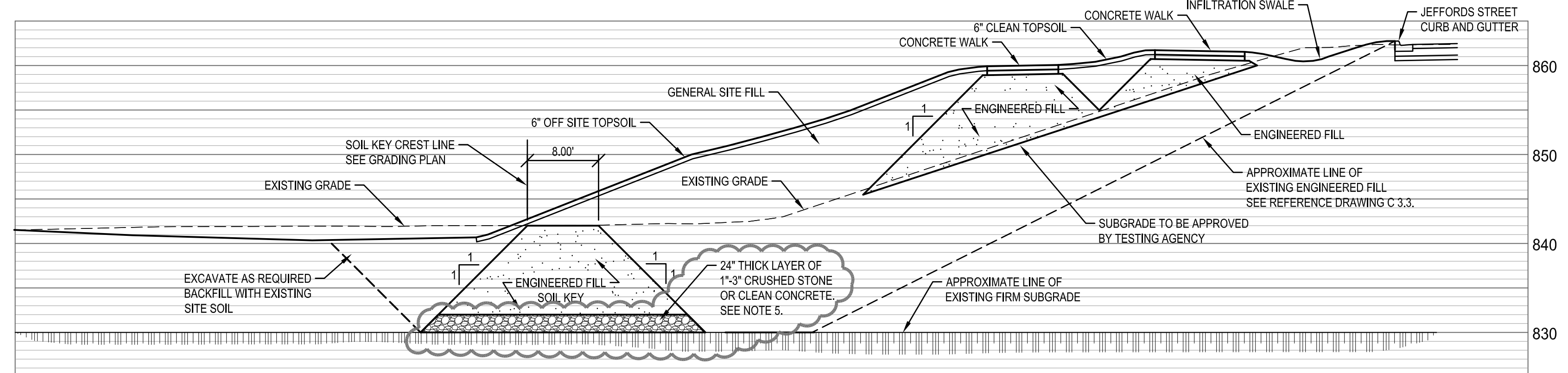
3 SECTION AT AMPHITHEATER
C-5 SCALE 1"=10'



2 SECTION AT SOUTHERN INFILTRATION SWALE
C-5 SCALE 1"=10'



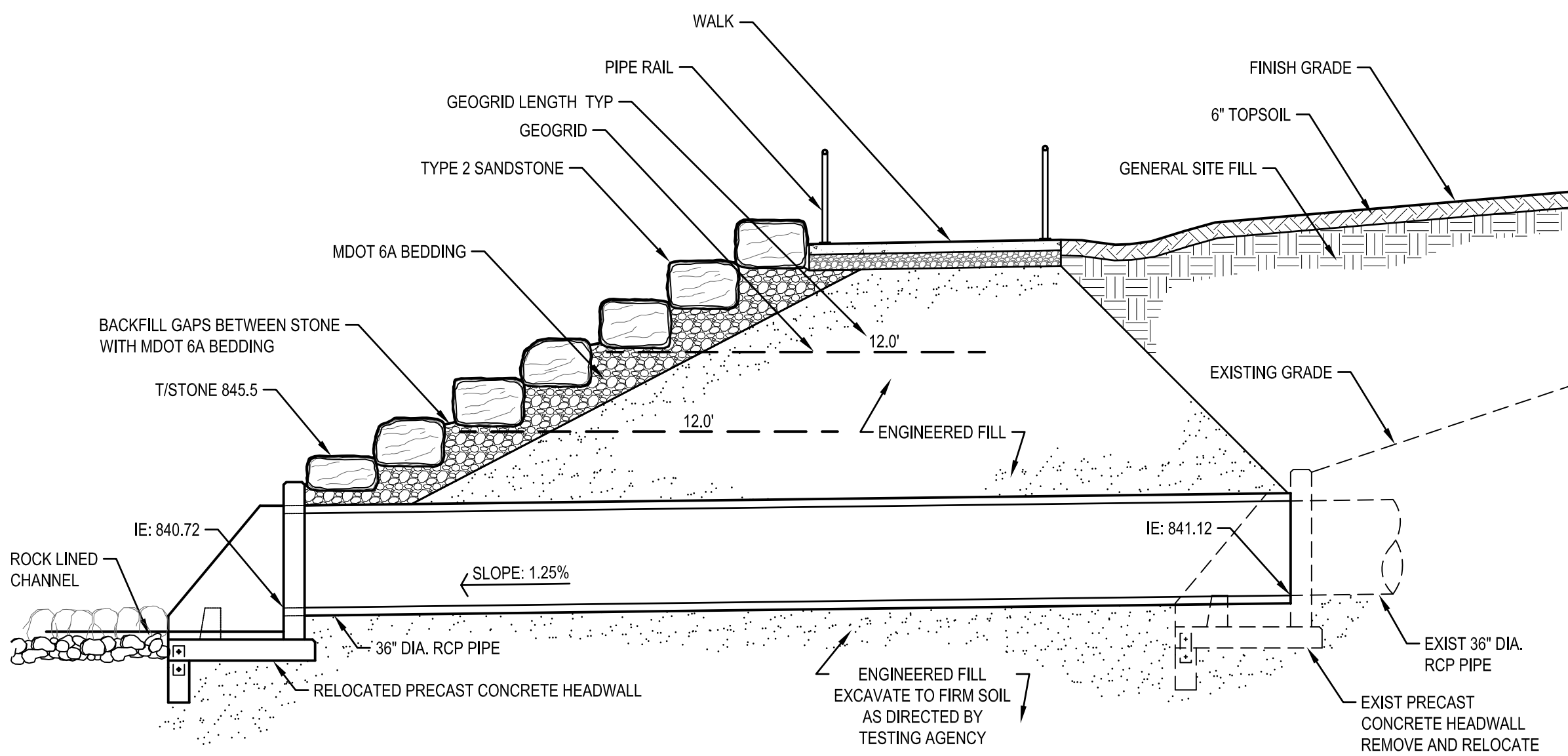
1 SECTION AT SOUTH PLAZA
C-5 SCALE 1"=10'



5 SECTION AT NORTHERN INFILTRATION SWALE
C-5 SCALE 1"=10'

NOTES:

- ENGINEERED FILL TO BE GRANULAR SITE FILL FROM ON SITE STOCKPILES.
- SEE GEOTECHNICAL REPORT FOR CLASSIFICATION OF SITE SOILS.
- GEOGRID TO BE UNI-AXIAL GEOGRID KNITTED FROM POLYESTER YARNS WITH AN ULTIMATE STRENGTH GREATER THAN 3600 POUNDS/FOOT. STRATAGRID SG-200 OR APPROVED EQUAL. INSTALL GEOGRID PER MANUFACTURER'S SPECIFICATIONS.
- EXISTING WETLANDS WITHIN LIMITS OF GRADING AND SEEDING SHALL BE RESTORED TO ORIGINAL ELEVATIONS UNLESS OTHERWISE NOTED WITH PROPOSED GRADES.
- CONTRACTOR SHALL PERFORM DEWATERING OPERATIONS AS NECESSARY TO MAINTAIN GROUND WATER LEVELS A MINIMUM OF ONE-FOOT BELOW TOP OF CRUSHED STONE DURING CONSTRUCTION OF SOIL KEY.



6 SECTION TROUGH 36" STORM SEWER EXTENSION
C-5 SCALE 1"=4'

ISSUED FOR	REV	DATE
BIDS		04-21-2011
ADDENDUM 2		05-10-2011

SEALS AND SIGNATURES

KEY PLAN

DRAWING TITLE
EARTHWORK SECTIONS

SCALE AS NOTED
50094.004

PROJECT NUMBER

C-5

DRAWING NUMBER